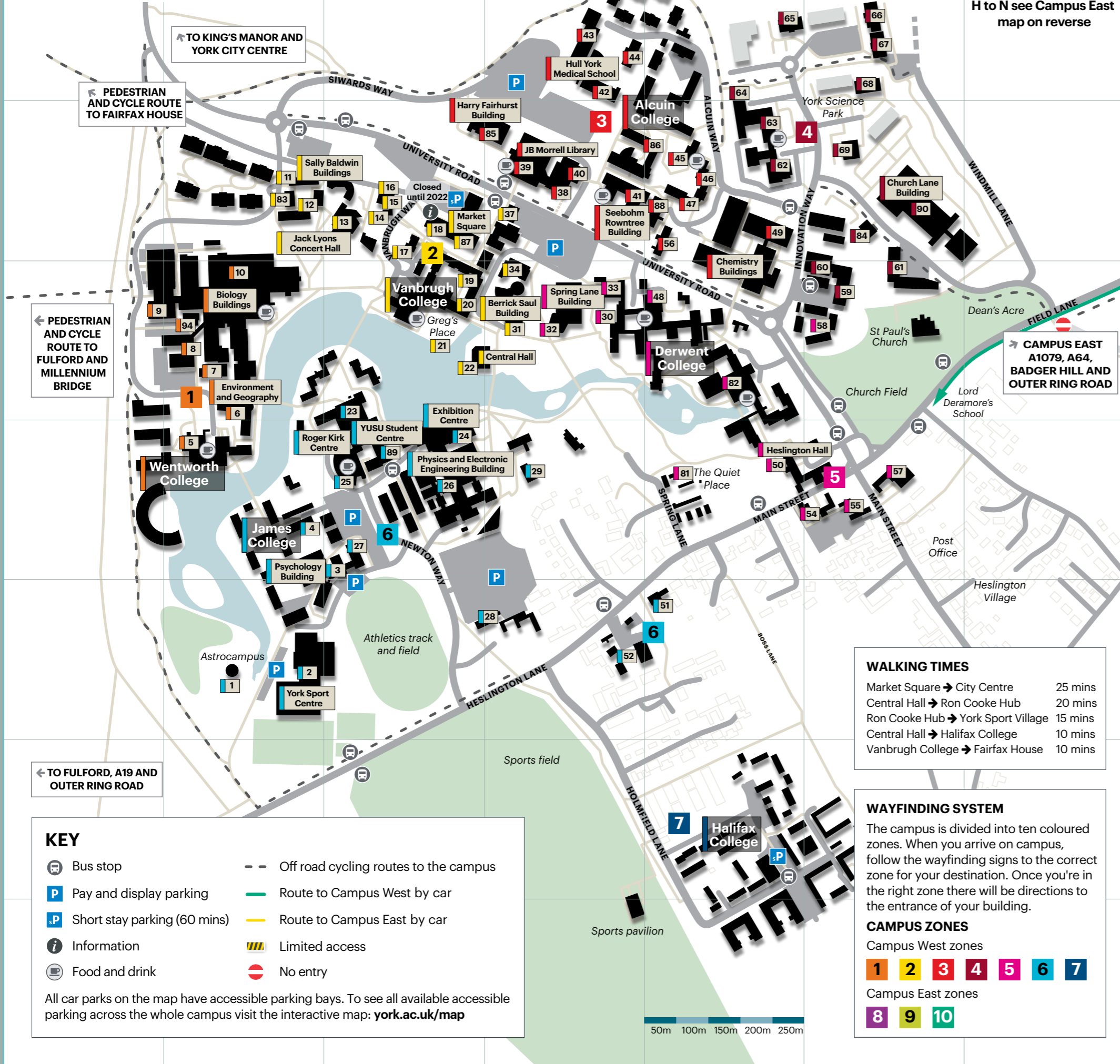


CAMPUS WEST

For grid references
H to N see Campus East
map on reverse



KEY

- Bus stop
- Pay and display parking
- Short stay parking (60 mins)
- Information
- Food and drink
- Off road cycling routes to the campus
- Route to Campus West by car
- Route to Campus East by car
- Limited access
- No entry

All car parks on the map have accessible parking bays. To see all available accessible parking across the whole campus visit the interactive map: york.ac.uk/map



WALKING TIMES

Market Square → City Centre	25 mins
Central Hall → Ron Cooke Hub	20 mins
Ron Cooke Hub → York Sport Village	15 mins
Central Hall → Halifax College	10 mins
Vanbrugh College → Fairfax House	10 mins

WAYFINDING SYSTEM

The campus is divided into ten coloured zones. When you arrive on campus, follow the wayfinding signs to the correct zone for your destination. Once you're in the right zone there will be directions to the entrance of your building.

CAMPUS ZONES

Campus West zones

1 2 3 4 5 6 7

Campus East zones

8 9 10

KEY

A Accommodation Services	C2 18	Innovation Centre	E2 62
Alcuin College	E2 45	International Pathway College	K12 75
Anne Lister College	H12 92	IT Support	F1 67
Archaeology	B3 5 and see King's Manor on reverse	J James College	B4 4
Arts and Creative Technologies (School of) – East	I12 71	J Jack Lyons Concert Hall	C2 13
Arts and Creative Technologies (School of) – West	B2 12	K Kimberlow Hill Retail Park	J10 79
Astrocampus	B5 1	King's Manor	See city map on reverse
B Berrick Saul Building	D3 31	L Language and Linguistic Science	C3 19
Biocentre	E2 63	Langwith College	K11 77
Biology Buildings	B3 10	Law School	J12 73
Borthwick Institute for Archives	D2 40	Library, J B Morrell	D2 39
Business and Society (School for)	F2 90	Library, Raymond Burton	D2 38
C Careers and Placements	D3 34	Lifelong Learning (Centre for)	C2 18
Catalyst	I12 70	M Mailroom	D5 28
Central Hall	C3 22	Market Square	C2 87
Chemistry	E2 49	Mathematics	C3 23
Church Lane Building	F2 90	Medical Centre	J10 79
Computer Science	J12 72	Medieval Studies	See city map on reverse
Conference Office	C2 17	More House	E5 51
Constantine College	L11 78	Music Box Office	C2 13
Continuing Professional Development	J12 74	N National STEM Learning Centre	D1 43
D Dalham Farm	D5 28	Natural Sciences/Biology R Block	A3 9
David Kato College	I13 91	Nightline	C2 17
Derwent College	E3 82	Norman Rea Gallery	E3 48
Derwent Extension	F3 58	Norwegian Study Centre	F1 67
Design & Print Solutions	C2 87	Nursery	D4 29
Disability	B2 83	O Open Door Team	B2 83
Drama Barn	C2 16	P Piazza Building	K12 75
E Economics and Related Studies	E2 47	Philosophy	B2 11
Eden's Court	D5 52	Physics, Engineering and Technology (School of)	C4 26
Education	D3 30	Politics, Philosophy and Economics (PPE)	E3 82
Effective Education (Institute for)	D3 31	Providence House	F1 68
Eighteenth Century Studies	See city map on reverse	Psychology	C4 3
Electronics Audio Lab	F2 84	Q Quantum House	F1 67
English and Related Literature	E3 82	Quiet Place	E4 81
Enterprise House	E1 65	R Research Centre for Social Sciences	F2 69
Environment and Geography	B3 6	Research and Enterprise	J12 74
Equality and Diversity Office	E4 50	Roger Kirk Centre	C4 25
Exhibition Centre	C4 24	Ron Cooke Hub	J12 74
F Fairfax House	Follow signed footpath A1	S Safe Autonomy (Institute for)	K12 93
Franklin House	D1 44	Sally Baldwin Buildings	B2 12
G The Garage	C2 15	Science Education/CIEC	E2 46
Global Programmes (Centre for)	E3 82	Security Centre	D2 37
Goodricke College	J11 76	Seebohm Rowntree Building	D2 41
Graduate Students' Association (GSA)	C3 20	Social Policy Research Unit	F2 90
Genesis	F3 61	Social and Political Sciences	E3 82
Greg's Place	C3 21	Sociology	J12 73
Grimston House	C2 17	Spring Lane Building	D3 32
The Guildhall York	See city map on reverse	The Stables	F4 54
H Halifax College	E6 53	Stockholm Environment Institute (SEI)	B3 6
Harry Fairhurst building	D2 85	Student Financial Support	C2 18
Health Economics (Centre for)	E2 86	Student Support Hub	C2 18
Health Sciences	D2 41	Students' Union (YUSU)	C4 89
Helix House	F1 66	V Vanbrugh College Reception at 18 (C2)	C3 20
Henry Wellcome building	C4 27	W The Warren	C2 14
Heslington Hall	E4 50	Wentworth College	B4 5
History of Art	C3 20	Wentworth Way Hub	B3 7
History	C3 20	Wolfson Atmospheric Chemistry Laboratories	F3 59
The Hive	F4 57	Women's Studies (Centre for)	J12 73
Home Farm	F4 55	Y York Health Economics Consortium	E1 65
Housing Policy (Centre for)	F2 90	York JEOL Nanocentre	F1 66
Hull York Medical School	D1 42	York Neuroimaging Centre	E1 64
Human Resources	E4 50	York Plasma Institute	F3 61
Humanities Research Centre	D3 31	York Plasma Institute Laboratories	F3 60
Hyperpolarisation in MR (Centre for)	E1 64	York Sport Centre	B5 2
I Immunology and Infection (Centre for)	B3 8	York Sport Village	N10 80
Information Centre	C2 18	York Structural Biology Laboratory	B3 94
		YUSU – Students' Union	C4 89

CAMPUS EAST

Badger Hill

A1079, A64, →
A166, AND OUTER
RING ROAD

Grimston Bar
Park and Ride

Kimberlow
Hill

WALKING TIMES

Ron Cooke Hub → Central Hall 20 mins
Ron Cooke Hub → York Sport Village 15 mins

↑ A1079, A64,
BADGER HILL AND
OUTER RING ROAD

Medical Centre

79

Kimberlow Hill
Retail Park

KIMBERLOW LANE

Sport
Village parking

York Sport
Village

80

10

Velodrome

Cycle
track

← CAMPUS WEST,
FULFORD AND A19

FIELD LANE

GOODRICKE LANE

Goodricke
College

76

Anne Lister
College

92

70

71

David Kato
College

91

73

74

Ron Cooke Hub

Langwith
College

77

9

Constantine
College

78

Piazza Building

75

93

LAKESIDE WAY

LAKESIDE WAY

WAYFINDING SYSTEM

The campus is divided into ten coloured zones. When you arrive on campus, follow the wayfinding signs to the correct zone for your destination. Once you're in the right zone there will be directions to the entrance of your building.

CAMPUS ZONES

Campus West zones

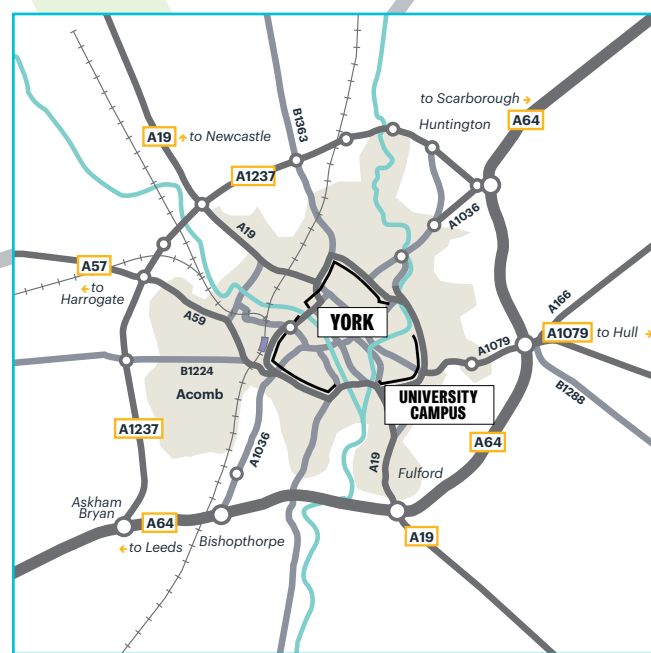
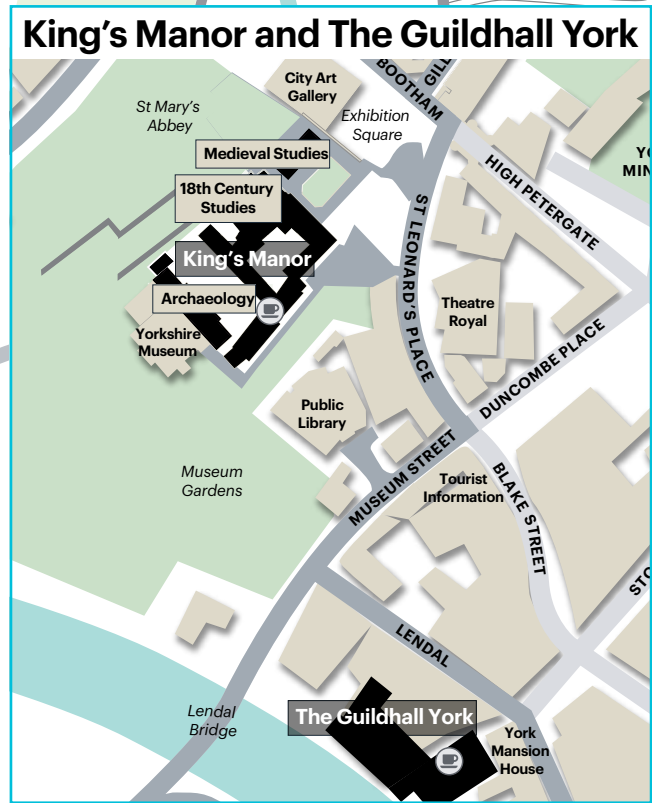
1 2 3 4 5 6 7

Campus East zones

8 9 10

50m 100m 150m 200m 250m

CAMPUS MAPS



Alternative formats and an interactive version of the University map are available at york.ac.uk/maps

University of York 2021. Crown copyright/database right 2010. An Ordnance survey/EDINA supplied service: 55031

